




PERSONAL INFORMATION

Grigoriadis Dionysios



 Ionias, Votsi, 55134, Thessaloniki, Greece  
 +30 2310992698  
 dionysigr@for.auth.gr  
 Date of Birth 14/02/1987 | Nationality Hellenic

Work experience

April 2014 – Present

Researcher – Specializing in Remote Sensing and GIS

Research Committee of Aristotle University of Thessaloniki (founded by EUROPEAN COMMISSION – ENVIRONMENT DIRECTORATE GENERAL)

- Research Project: «**National Forest Fire Observatory (EPADAP)**»

Business or sector: Environmental Research

March 2013 – Jan 2014

Researcher – Specializing in Remote Sensing and GIS

Research Committee of Aristotle University of Thessaloniki (founded by EUROPEAN COMMISSION – ENVIRONMENT DIRECTORATE GENERAL)

- Research Project: «**Development of Land Cover/Land Use map using object-based method in the study area of Skopelos**»

Business or sector: Environmental Research

Sep 2012 – Nov 2012

Researcher – Specializing in Remote Sensing and GIS

Scholarship (Funded from AUTH)

- «**Processing of satellite and spatial data**»

Business or sector: Environmental Research

Education and training

2011 - 2014

MSc in Remote Sensing and GIS in forest management.

School of forestry and Natural Environment, Aristotle University of Thessaloniki, Greece

Thesis Title: ‘**Using Remote Sensing and GIS to Assess Carbon Dioxide Emission Post-Fire**’

2004 έως 2010

Bachelor in Forestry and Natural Environment

Aristotle University of Thessaloniki, Greece

- Thesis Title: ‘**Ownership structure of the forest complexes in the prefectures of Florina and Xanthi**’

Personal skills and competences

Mother tongue (s) Greek

Other language(s)

	UNDERSTANDING		SPEAKING		WRITING
	Listening	Reading	Spoken interaction	Spoken production	
English	C2	C2	C2	C2	C2
Proficiency from University of Michigan.					

Social skills and competences

- Good communication skills (Teaching experience)
- Team player (experience in working with colleagues and participating in cultural festivities)

Organisational skills and competences

- Organising groups and events

Computer skills and competences

- Proficient with all Microsoft operation systems
- Proficient with Microsoft Office
- Proficient with ArcGIS, ERDAS Imagine, ENVI, e-Cognition, AutoCAD

Driving licence

Driving licence (B)

Additional Information

Publication

- Panagiotou, I., **Grigoriadis, D.**, Karydas, C., Gitas, I., (2014). Land use change detection in lake Kastoria using parcel-based segmentation of Multitemporal Landsat imagery. South-Eastern European Journal of Earth Observation and Geomatics. Vol. 3. No. 2s. Aristotle University of Thessaloniki, 2014.
- **Grigoriadis, D.**, Gitas, I. Z., Katagis, T., Dragozi, E., 2015 Using remote sensing and GIS to assess carbon dioxide emission post-fire. Proceedings 10th EARSEL Forest Fire Special Interest Workshop, 2 - 5 November, Limassol, Cyprus. pp: 28-30